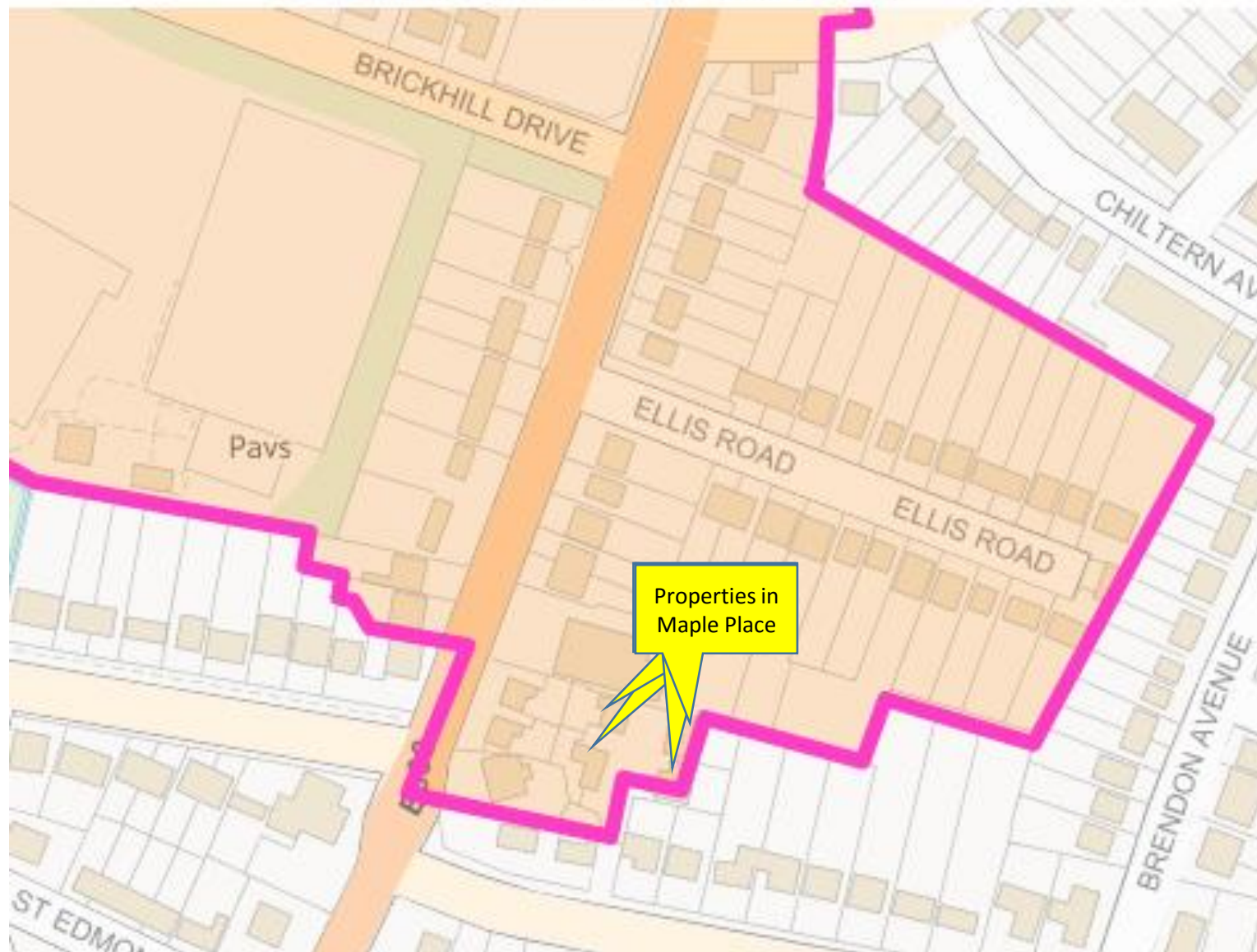


BRICKHILL CIVIL PARISH, BEDFORD

— Civil Parishes or Communities



Maple Place, Polhill Avenue

There are 4 properties in the development.

- 2 (on the west) are entirely within the Brickhill Parish Boundary.
- 2 (on the east) appear to be half in Brickhill and half out.

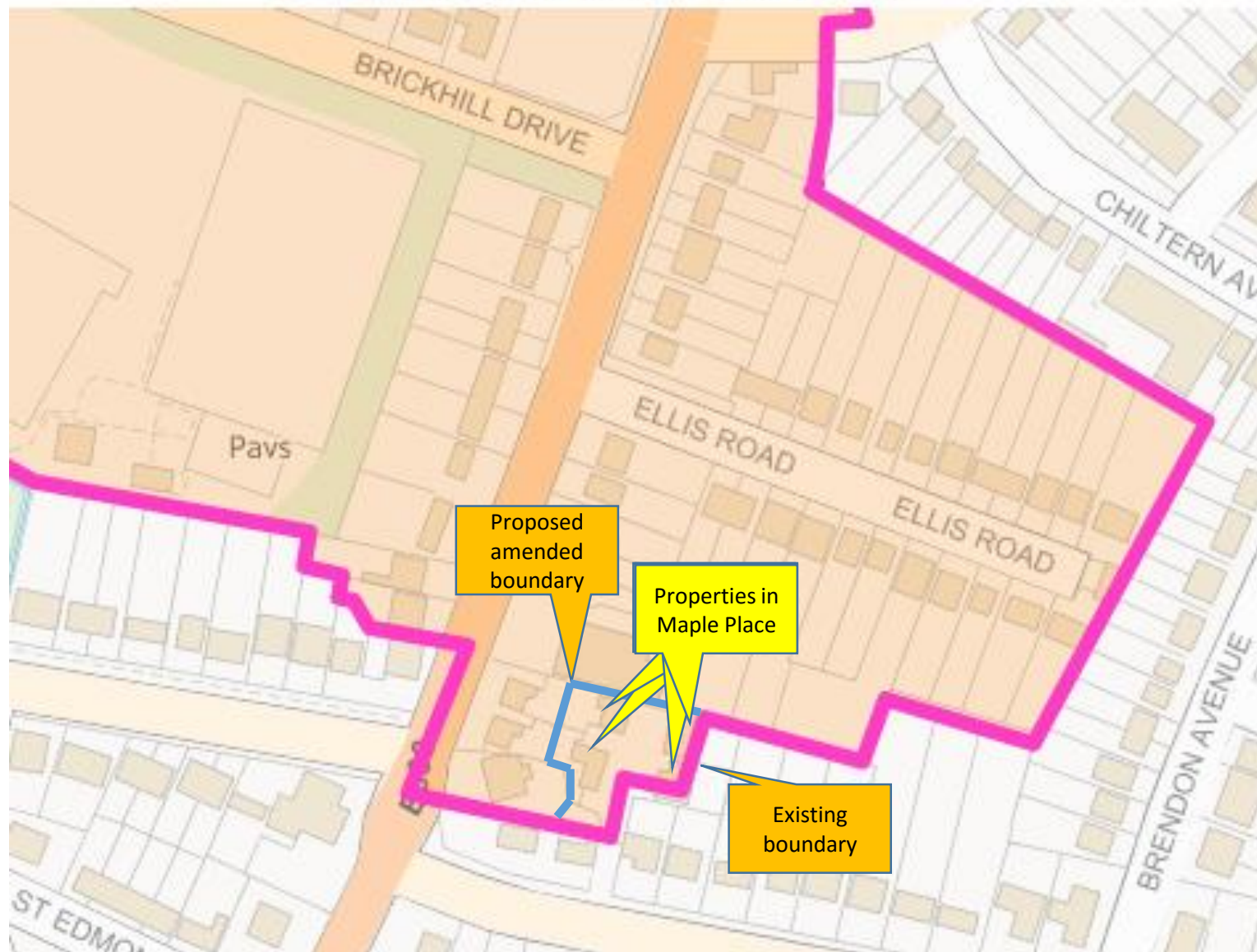
They are not currently being treated as part of Brickhill Parish for council tax or elections purposes.

BRICKHILL CIVIL PARISH, BEDFORD

— Civil Parishes or Communities

Maple Place, Polhill Avenue

As Maple Place is accessed solely from Polhill Avenue, Brickhill Parish Council proposes that the the parish boundary is re-aligned to exclude these houses (see blue line).

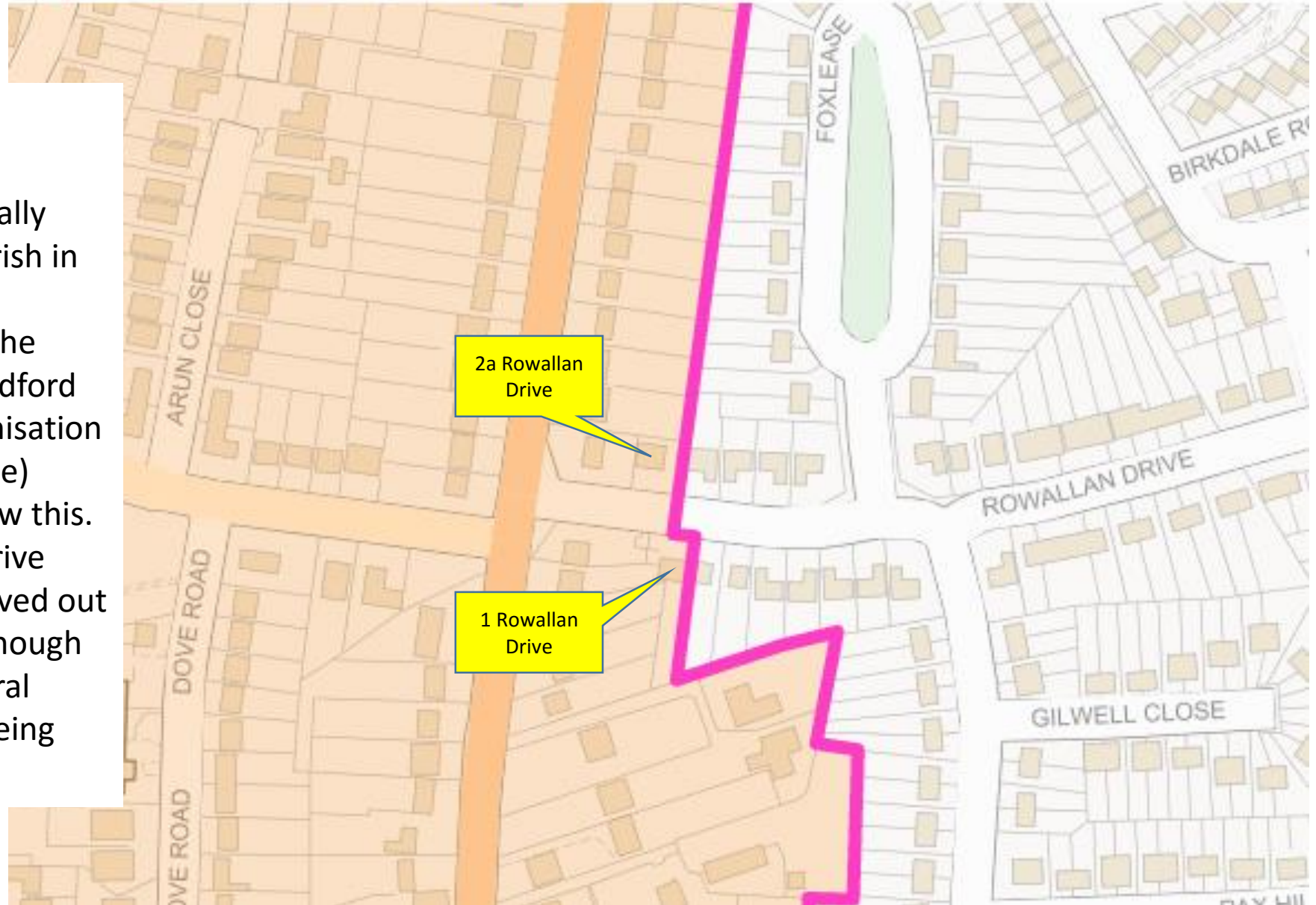


BRICKHILL CIVIL PARISH, BEDFORD

— Civil Parishes or Communities

Rowallan Drive

No 2a Rowallan was formally moved out of Brickhill Parish in the previous Community Governance Review, but the map published in the 'Bedford Borough Council (Reorganisation of Community Governance) Order 2014' does not show this. Instead No. 1 Rowallan Drive appears to have been moved out of Putnoe into Brickhill (though for council tax and electoral purposes they are both being treated as Putnoe).



BRICKHILL CIVIL PARISH, BEDFORD

— Civil Parishes or Communities

Rowallan Drive

To ensure the parish boundary ties in with what has been agreed previously, Brickhill Parish Council proposes that the boundary is redrawn as shown on the right (see blue line).

